










Map Showing...



-  ssManhole
- ssGravityMain**
- Ownership, LifecycleStatus**
-  ssGravityMain_Private
-  ssGravityMain_PublicAbandon
-  ssGravityMain_Public
- wMain**
- Ownership, LifecycleS**
-  wMain_Private
-  wMain_PublicAbandon
-  wMain_Public

Virginia Geographic Information Network (VGIN)