



TIMBERVEST

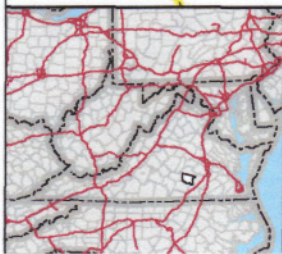
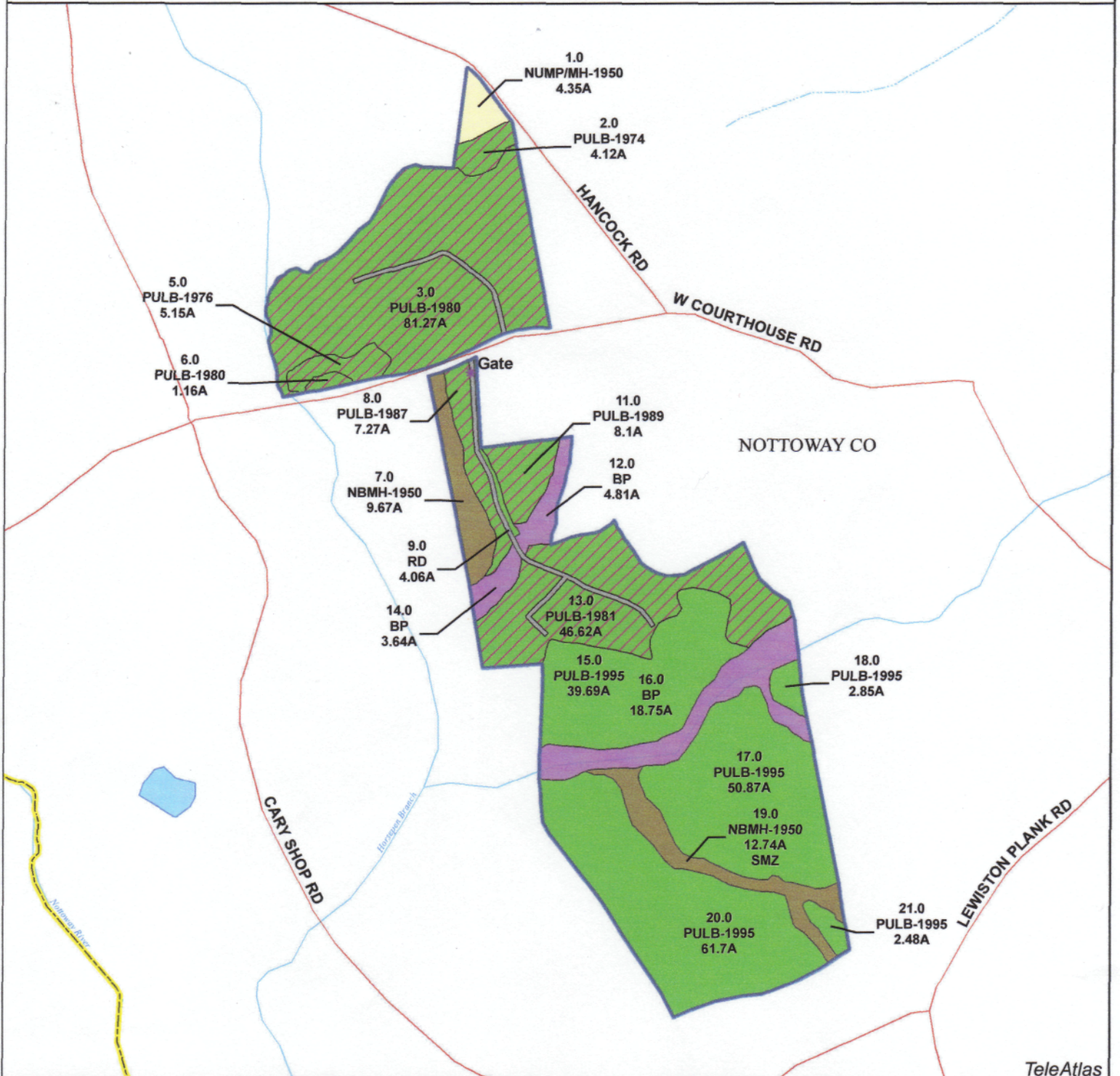
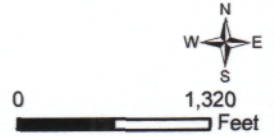
UC 50002

Compartment 1

Nottoway County, VA
372.53 Acres

Timbervest Partners, LP
Countryside Purchase Unit

Mapping #001378
Accounting #011901



Stand Nomenclature		Stand Origin Codes
Stand #	Description Acres	P = Planted
		N = Natural
Stand Origin		Land Type Codes
Land Type		B = Bottomland
Dominant Species		L = Lowland
Secondary Species		U = Upland
		O = Old Field
		S = Slope

Note:

- Road polygons are not annotated
- Stand type acres report restricted to compartment area of interest
- Road data is not digitized & has been provided via ESDI data 2.mans

Stand Types (total acres)	
	Non Productive (27.20 acres)
	Non Timbered (5.94 acres)
	Natural Bottomland (22.41 acres)
	Natural Upland (4.35 acres)
	Planted Upland (312.63 acres)

